





LUCKY CLOVER 5K RUN/WALK TRAIL MAP

LEGEND

-  TRAIL
-  PAVED MULTI-USE PATH *
-  ROAD
-  PRIVATE ROAD - CLOSED
-  FUTURE TRAIL
-  DISTANCE MARKER
-  PARKING
-  INFORMATION KIOSK
-  REST ROOMS
-  VIEWPOINT
-  1 0.60 miles
-  2 0.53 miles
-  3 0.38 miles
-  4 0.43 miles
-  5 0.12 miles
-  6 0.08 miles
-  7 0.09 miles
-  8 0.30 miles
-  9 0.41 miles
-  10 0.29 miles

* MIDDLE FORK PATH:
The 4-mile-long, 10-foot-wide pathway runs from Clearwater Park to Dorris Ranch.

Staging Area

Start/Finish

3M

Return to Finish
Line after 2nd
Loop Completed

2M

2nd LOOP

1M

WATER

1st LOOP

Side Trail
on Loop 1

